City of Carroll

112 E. 5th Street Carroll, Iowa 51401-2799 (712) 792-1000 FAX: (712) 792-0139

MEMO TO: Mike Pogge-Weaver, City Manager MPW

FROM: Randall M. Krauel, Director of Public Works RMK

DATE: May 19, 2021

SUBJECT: Street Restoration - 2021
Timberline Road – Main Street Sidewalk

Pursuant to the January 25, 2021, Professional Services Agreement with JEO Consulting Group Inc., Alternates for the Timberline Road – Main Street sidewalk have been evaluated. The proposed sidewalk is located on the easterly side of Timberline Road and Main Street from the driveway at 111 Timberline Road to Hillcrest Drive. The proposed length is approximately 1,050 feet. A preliminary plan is attached.

The two Alternates that have been evaluated are summarized as follows:

1. Construction of a 4-foot-wide sidewalk located six feet back of curb. The sidewalk grade is proposed to be at or above the top of the street curb. This Alternate is illustrated in the attached preliminary plan. The preliminary estimated cost of this Alternate is $65,000.

2. Construction of Alternate 1 with 240 feet of guardrail along the back side of the easterly curb on the Timberline Road – Main Street curve. The sidewalk behind the guardrail can be placed approximately four feet from the back of curb. The preliminary cost estimate of this Alternate is $80,000.

Both Alternates include a sidewalk connection to the Sauk Rail Trail.

RECOMMENDATION: Mayor and City Council consideration of selection of the preferred Alternate for the Timberline Road – Main Street sidewalk.

RMK:ds

attachments (3)

2021
CARROLL STREET
RESTORATION
CARROLL, IOWA

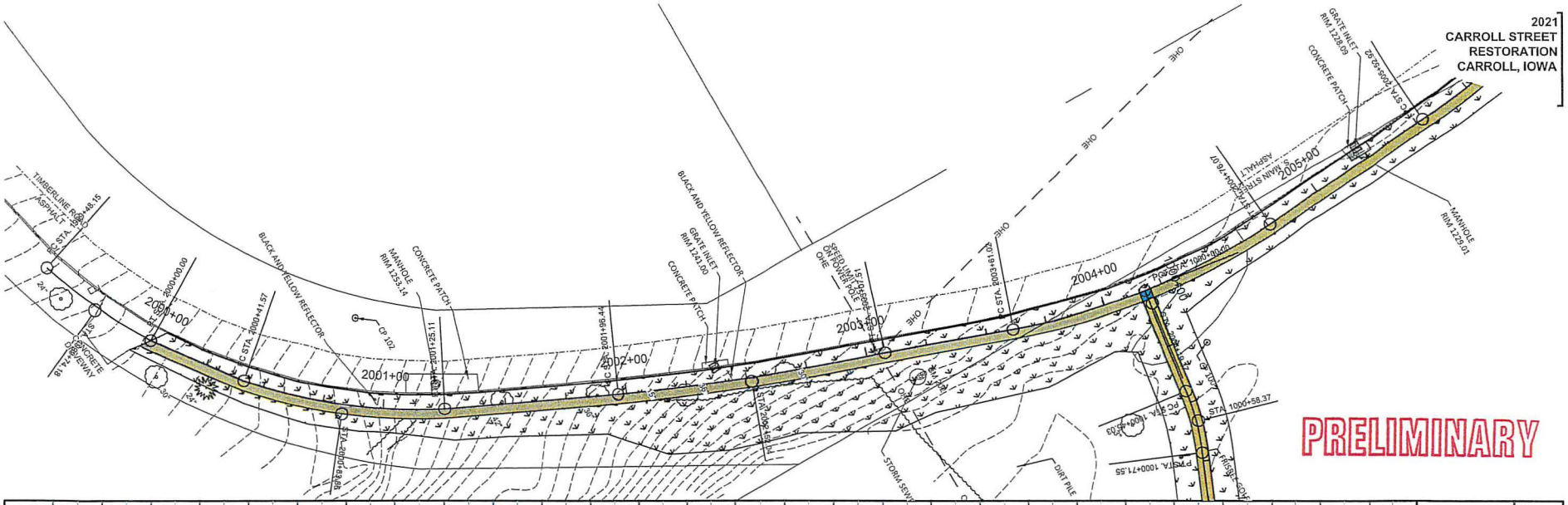

PRELIMINARY

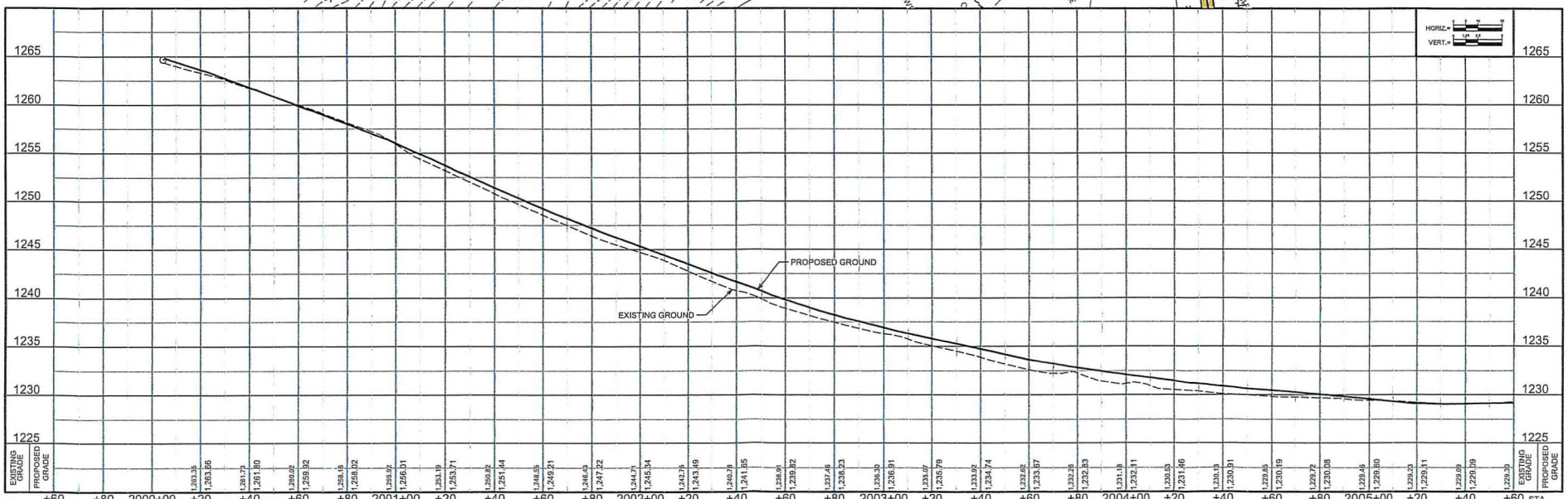

JEO CONSULTING GROUP, INC.

REVISION	REVISION	FIELD BOOK	FIELD CREW	REVIEW BY	REVIEW DATE	DRAWN BY	DATE	PROJECT NO	FILE NAME
		Field Book #1	JR	REVIEW BY	REVIEW DATE	beisenmann	4/28/2021	210047.00	S-21004700-D07_1.dgn

PLAN AND PROFILE

D.7

Plot Driver Used: K:\Bentley\Resources\USLED_OpenRoads\Workspace\Standards\plotdrv\plot_Size_PDF_B&W.pltcfg
Pen Table Used: K:\Bentley\Resources\USLED_OpenRoads\Workspace\Standards\tables\USD_pentable.tbl

File Name and Location: P:\Engineering\210047.00 - Carroll Street Restoration - 2021\7 Design\2 Drawings\Sheets\Files for Jalleva\S Jolve BCOS 210047\00-D07_1.dgn
Print Date/Time: 4/28/2021 5:56:48 PM
By: beisenmann

2021
CARROLL STREET
RESTORATION
CARROLL, IOWA

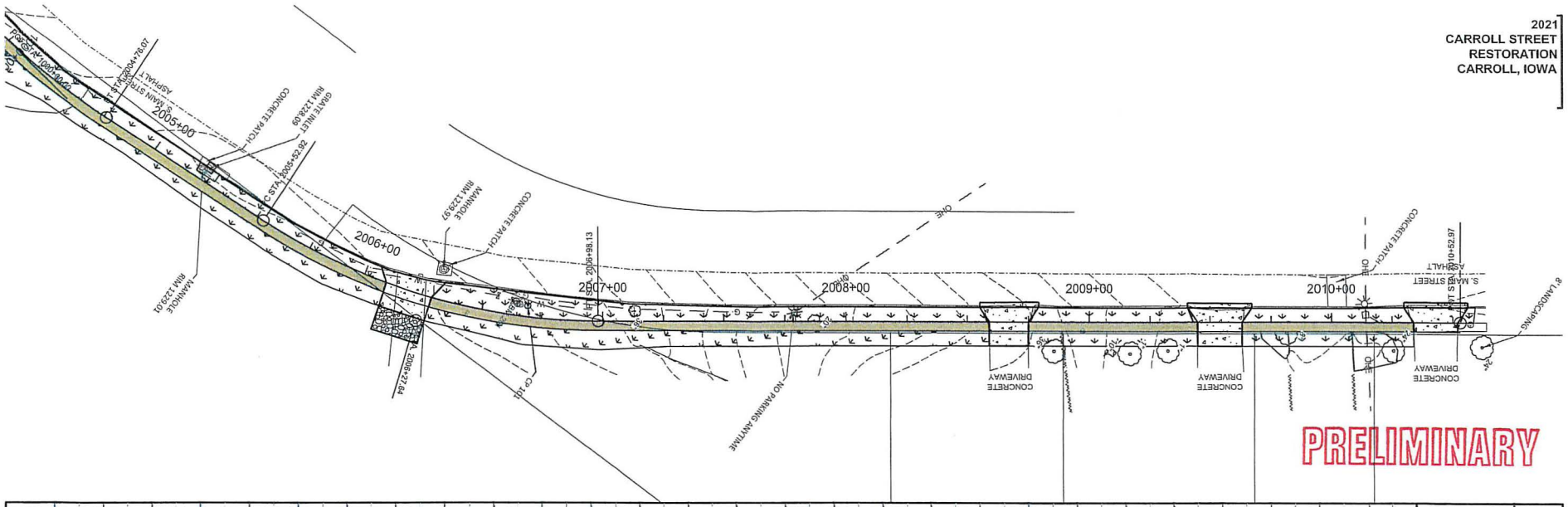

PRELIMINARY

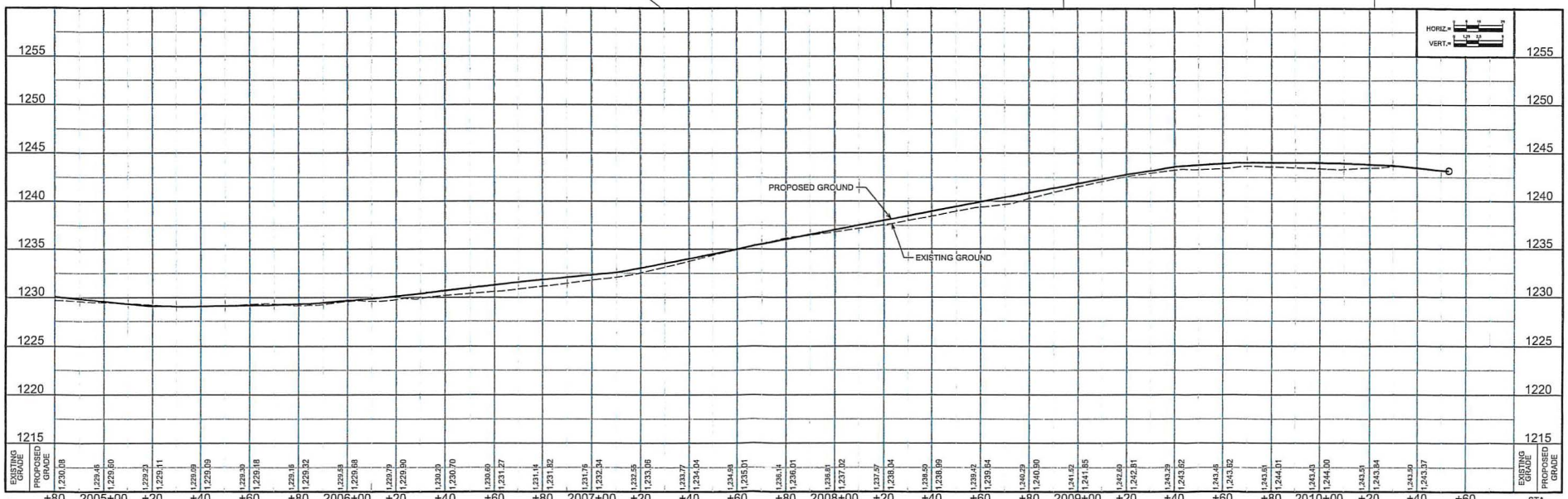

JEO

REVISION	REVISION	FIELD BOOK	FIELD CREW	REVIEW BY	REVIEW DATE	DRAWN BY	DATE	PROJECT NO.	FILE NAME
		Field Book #1	JR	REVIEW BY	REVIEW DATE	beisenmann	4/28/2021	210047.00	S-21004700-D07_1.dgn

PLAN AND PROFILE

D.8

File Name and Location: P:\Engineering\210047.00 - Carroll Street Restoration - 2021\07 Design\2 Drawings\Sheets\Files for sidewalk above BOCS-2100470D-D07_1.dgn
Print Date/Time: 4/28/2021 5:34:29 PM By: beisenmann

Plot Driver Used: K:\Bentley\Resources\WAUEO_OpenRoads\Workspace\Standards\plotting\Half_Sta_PDF_B&W.pltcfg
Pen Table Used: K:\Bentley\Resources\WAUEO_OpenRoads\Workspace\Standards\tables\UEO_pentable.tbl

2021
CARROLL STREET
RESTORATION
CARROLL, IOWA

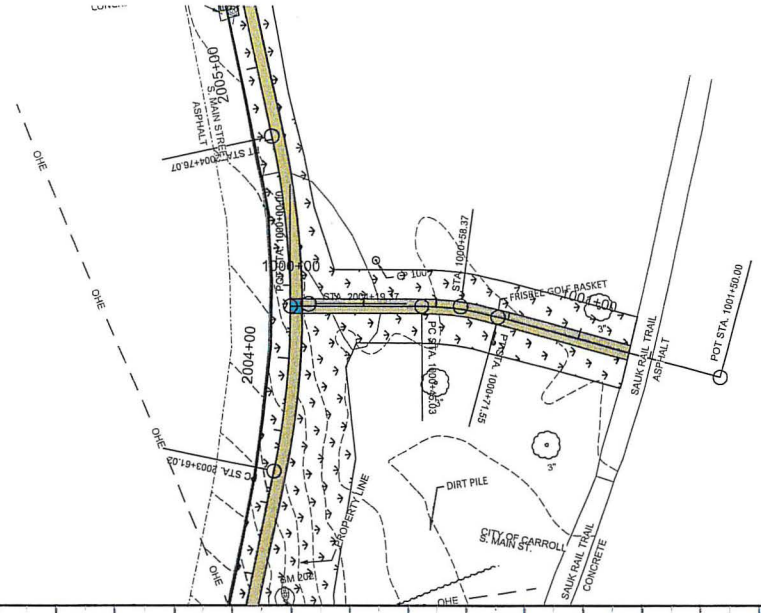

PRELIMINARY

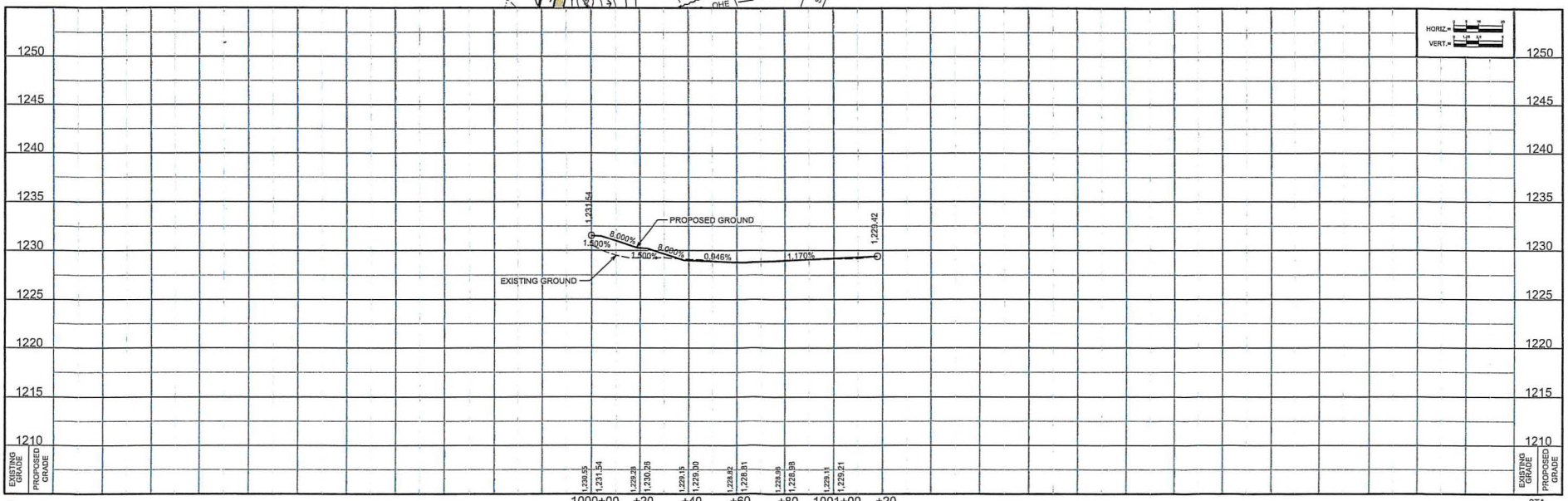

JEO CONSULTING GROUP

REVISION	REVISION	FIELD BOOK	FIELD CREW	REVIEW BY	REVIEW DATE	DRAWN BY	DATE	PROJECT NO.	FILE NAME
		Field Book #1	JR	REVIEW BY	REVIEW DATE	beisenmann	4/28/2021	210047.00	S-21004700-D07_1.dgn

PLAN AND PROFILE

D.9

File Name and Location: P:\Engineering\210047.00 - Carroll Street Restoration - 202107 Design\2 Drawings\Sheet\Files for sidewalk above BOCES-210047D0-D07_ 1.dgn
Plot Date/Time: 4/28/2021 5:34:39 PM By: beisenmann

Plot Driver Used: K:\BentleyResources\V8\JEO_OpenRoads\Workspace\Standards\pltcfg\PW_Site_PDF_B4W.pltcfg
Pen Table Used: K:\BentleyResources\V8\JEO_OpenRoads\Workspace\Standards\tables\JEO_pentable.tbl